



Government of India
Ministry of Road Transport & Highways
Office of the Chief Engineer-Regional Officer
No. 32, 2nd Floor, KSCFL Building, Race Course Road, BENGALURU-560 001
Email: robengaluru@gmail.com; Telephone: 080-22267457, 080-22265765

No. RW/BNG/PER.CASES/OFC/2021

Dated: 19.01.2022

Notice Inviting Public Comments on proposal seeking Permission for laying of OFC cable from Km 61.00 to Km75.00 on LHS of NH-73(Old NH-234) for a length of 14.00 Kms by M/s Jio Digital Fibre Private Limited.

Reference: The Executive Engineer, NH Division, Mangaluru letter Nos. EE/NHD/MNG/AE-1/NH-73/NOC/Jio/Compliance/2021-22/2035-37 dated 11.01.2022.

The Executive Engineer, NH, Mangaluru vide letter cited under reference above (Annexure-I), has submitted proposals seeking permission for laying of OFC cable from Km 61.00 to Km75.00 on LHS of NH-73(Old NH-234) for a length of 14.00 Kms by M/s Jio Digital Fibre Private Limited.

2. The proposal has been examined as per Ministry's Guidelines vide letter no.RW/NH-33044/29/2015/S&R(R) dated 22.11.2016 and is generally found in order.

3. In view of above, as per Ministry's said guidelines Para 4, public comments are invited on the above proposal making claims and raising objections (on grounds of public inconvenience, safety and general public interest) if any within 30 days on public portal i.e., website of Ministry of Road Transport and Highways (morth.nic.in) in Form-A (copy enclosed) for "Accommodation of Public and Industrial Utility Services along and across National Highways".

Comment Inviting Authority

The Chief Engineer-Regional Officer
Ministry of Road Transport & Highways
Office of the Chief Engineer-Regional Officer
No. 32, 2nd Floor, KSCFL Building,
Race Course Road, BENGALURU-560 001
Email: robengaluru@gmail.com; Telephone: 080-22267457, 080-22265765

Enclosed: As above.

(S.Sadananda Babu)
Superintending Engineer
For Chief Engineer - Regional Officer

Copy to : (i) The Senior Technical Director, NIC, Transport Bhawan, New Delhi- 110001 for uploading on Ministry's website.
(ii) M/s. Jio Digital Fibre Private Limited, No.51, "RMZ Icon" Palace road Cross, Vasanth Nagar Bangalore-560052 for information.

(S.Sadananda Babu)
Superintending Engineer
For Chief Engineer - Regional Officer

FORM A

Form for seeking claims and objections (on grounds of public inconvenience, safety and general public interest) on the application for Accommodation of Public and Industrial Utility Services along and across National Highways.

Subject: Permission for laying of OFC cable from Km 61.00 to Km75.00 on LHS of NH-73(Old NH-234) for a length of 14.00 Kms by M/s Jio Digital Fibre Private Limited- Reg.

The claims and objections (on grounds of public inconvenience, safety and general public interest) by the general public needs to be given within 30 days of uploading the online application for comments.

Sl. No	Item	Details
1	Name of the person who is desiring to give claims and objections (on grounds of public inconvenience, safety and general public interest)	
2	Address of the person	
3	Details of the application for Accommodation of Public and Industrial Utility Services along and across National Highways against which claims and objections are being given (name of applicant and other details like site address etc.)	
	a) Application No.	
	b) Name of applicant (who applied to Accommodation of Public and Industrial Utility Services along and across National Highways)	
	c) Details of Application	
4	The claims and objections (on grounds of public inconvenience, safety and general public interest)	



GOVERNMENT OF KARNATAKA
(Public Works Department)

Annexure

Phone No.0824-2450415

Email: eenhdmng@gmail.com

No. EE/NHD/MNG/AE-1/NH-73/NOC/Jio/Compliance/2021-22/2035-37

Office of the Executive Engineer,
National Highway Division,
Ashoknagar, Urwastore,
Mangaluru - 6, Date:11.01.2022

To
Chief Engineer
Regional Officer,
M.O.R.T.& H.,
No. 32, 2nd Floor,
KSCFL Building,
D. Devaraj Urs Road
(Race Course Road)
Bengaluru - 560001.

O/o. THE CE-RO
MORT&H, BENGALURU

Diary No.:...3005.....

Date:....12....1....2022.....

Sir,

Sub: Permission for laying of OFC cable from Km 61.00 to Km 75.00 on LHS of NH-73 (Old NH-234) for a length of 14.00 Kms by M/s Jio Digital Fibre Private Limited – Reg.

Ref: 1. Chief Engineer, Regional Officer, MORT&H, Bangalore letter No.RW/BNG/PER.CASES/OFC/2021/1080 dated:06.12.2021.
2. Assistant Executive Engineer, National Highway Sub Division, Mangaluru letter No. AEE/NHSD/MNG/NH-73/Jio/OFC/Km 61.00 to Km 75.00/2021-22/804 dated:11.01.2022.

Adverting to the above subject, the proposal for permission of Jio OFC laying along NH -73 (Old NH -234) (Mangalore – Villupuram section) from Km 61.00 to Km 75.00 on LHS for the total length of 14.00 Kms in the State of Karnataka has been examined by the Chief Engineer, Regional Officer, MORT&H, Bangalore and raised some observations vide letter cited under reference(1).


Accordingly the Assistant Executive Engineer, National Highway Sub Division, Mangaluru submitted the compliance for the observation raised by the Chief Engineer, Regional Officer, MORT&H, Bangalore vide letter cited under Reference (2) above as follows ,

SI No	Observations	Compliances
1	ROW & other details marked in the check list varies from that marked in the drawing. This needs to be reconciled. All the pages of the check list needs to be verified/certified by the Executive Engineer, NH Division, Mangaluru.	ROW & other details marked in the check list and in the drawing are corrected. All the pages of the check list are verified / certified.
2	The chainages along with length, location with area rate needs to be marked in the license fee and bank guarantee calculation.	Calculation sheet for license fee and bank guarantee along with the Sub Register land value rate is enclosed.
3	Cross sectional drawing showing carriageway width, ROW, drain, OFC cable with outer diameter marked, at different locations needs to be submitted.	Drawing is enclosed.
4	License agreement (two copies in original) should be true copy of the format enclosed with Ministry's guidelines issued vide letter dated: 22.11.2016 without typographical errors duly signed by the authorized signatory along with witness signature, leaving space for signature of this office and date & month as blank.	Two sets of original agreement (true copies) are enclosed.

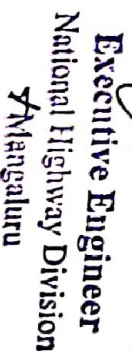
In view of the above, the proposal along with compliance is re-submitted for the above work for further needful action.

Encl: Proposal in 2 sets ✓

Yours faithfully,


Executive Engineer,
National Highway Division,
Mangaluru ✓

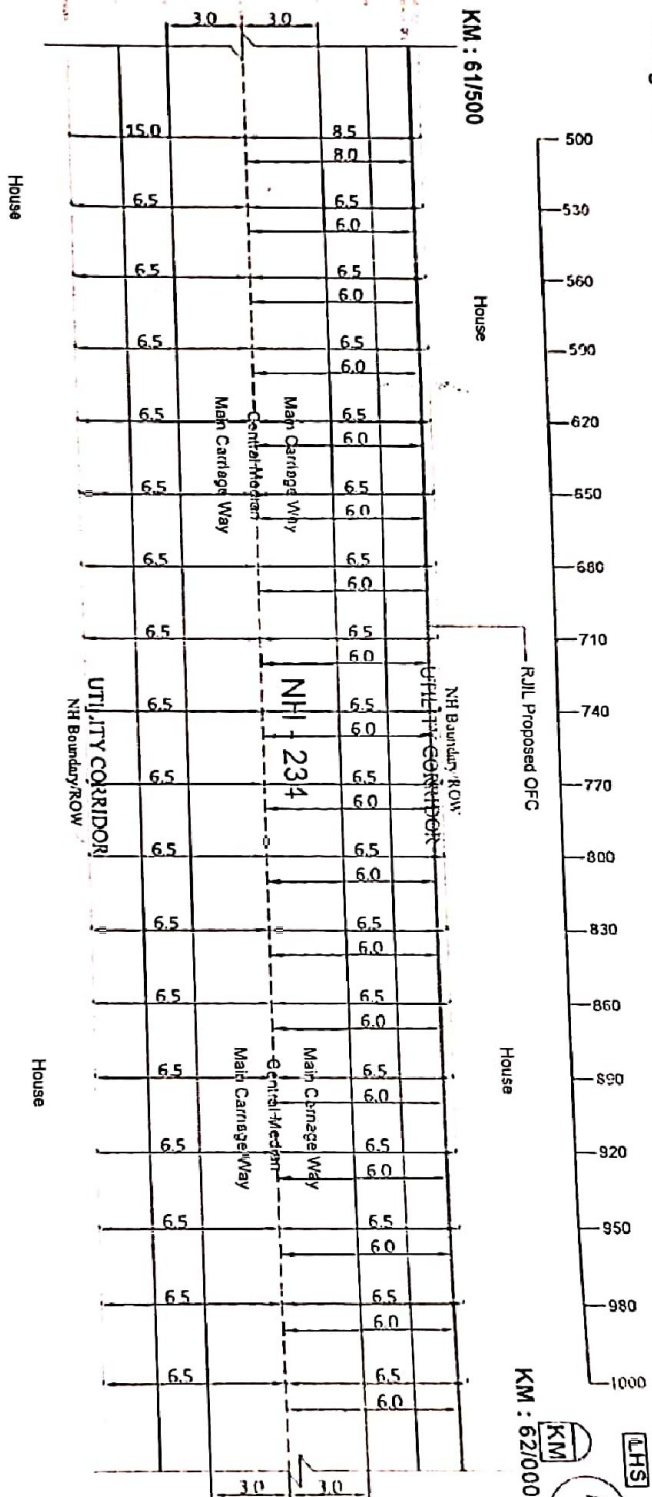
TOWARDS
Thiruvannamalai



TOWARDS
Mangalore

Bangalore-Hassan-Mangalore

TOWARDS
Thiruvannamalai



NOTE: ALL DIMENSIONS ARE IN METERS

SHEET NO: 02

1. NHAI Boundary/ROW
2. Proposed O.C. line
3. CULVERT



JIO DIGITAL FIBRE PVT LTD

Local Office: RMZ ICON, No. 51, Palace Road, Vasanth Nagar Bangalore-560052

PROPOSED R.L. OFC ALONG NH 234 (N.D. 40-BLR-HASSAN-MLR)
From KM 61/000 to 75/000 (Ujina Section to Channad)
ROUTE LENGTH - 61+500 TO 62+000 = 500 MTR
No of Ducts: 2 Nos(LHS)

Assistant Executive Engineer
National Highway Sub-Division
Mangalore

Executive Engineer
National Highway Division
Mangalore

TOWARDS
Mangalore

Bangalore-Hassan-Mangalore

TOWARDS
Thiruvannamalai

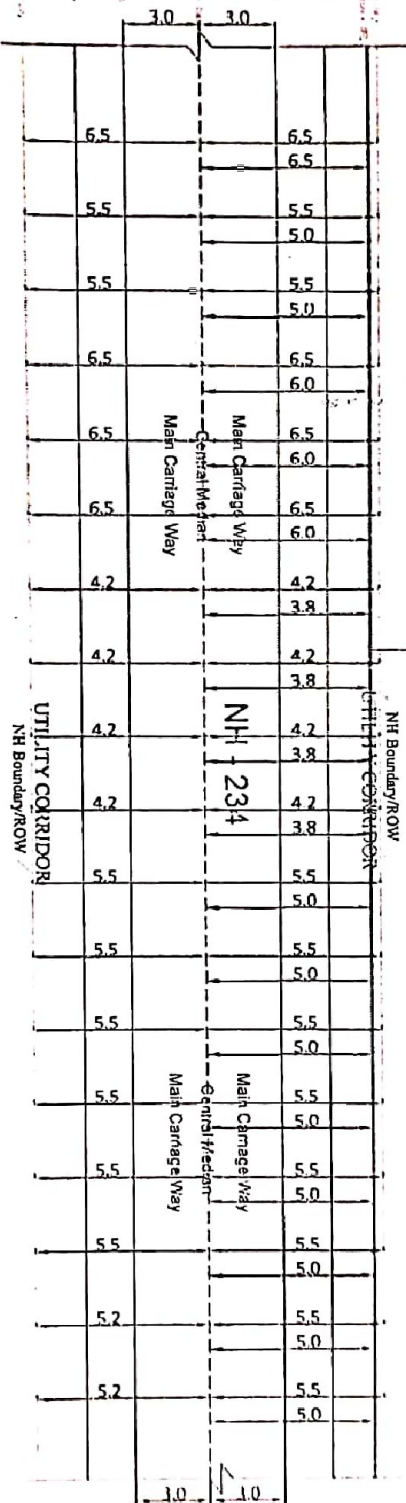


LHS



KM : 62/000

KM : 62/500



House

RHS

NOTE: ALL DIMENSIONS ARE IN METERS

SHEET NO.: 03

1. NH Boundary/ROW
2. Proposed OFC line
3. CULVERT



JIO DIGITAL FIBRE PVT LTD

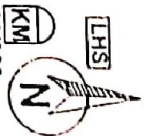
Local Office: RMZ ICON, No.51, Palace Road, Vasanth Nagar Bangalore-560052

PROPOSED R/L OFC ALONG NH 234 (NLD-4D-BLR-HASSAN-MLR)
From KM 61/000 to 75/000 (Ujire Section to Channarayana)
ROUTE LENGTH - 62+000 TO 62+500 = 500 MTR
No of Ducts: 2 Nos.(L+R)

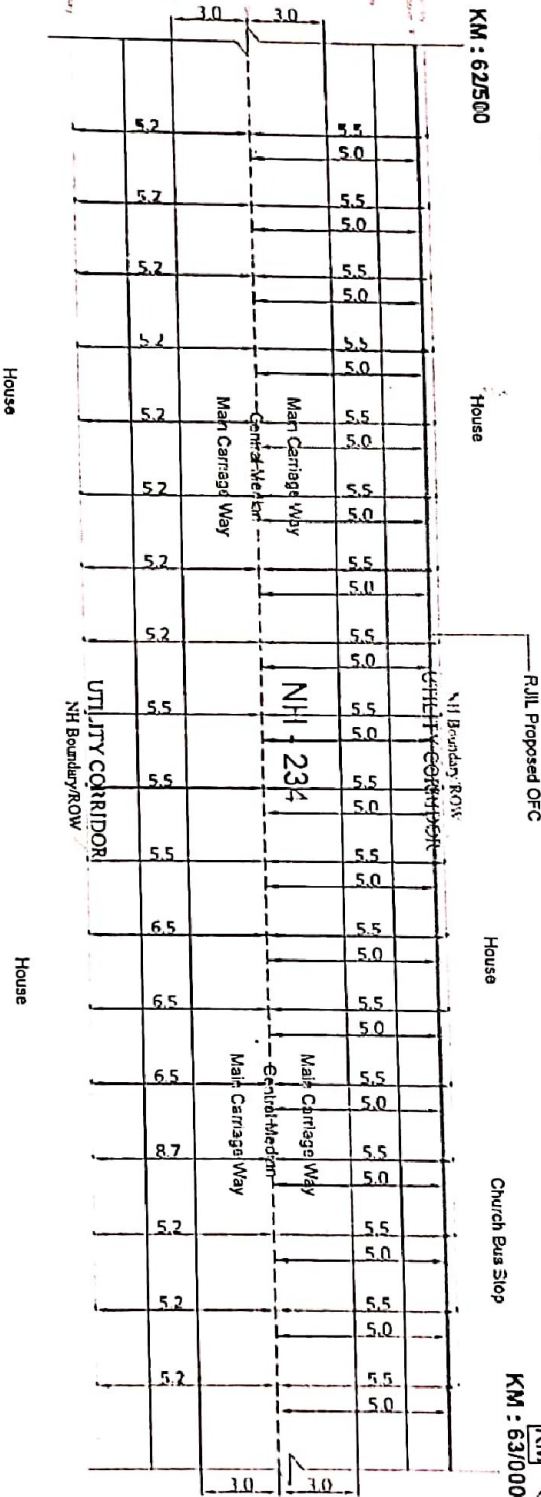
Assistant Executive Engineer,
National Highway Sub Division,
Mangalore

Executive Engineer
National Highway Division
Mangalore

TOWARDS
Thiruvannamalai



KM : 63/000



NOTE: ALL DIMENSIONS ARE IN METERS

JIO DIGITAL FIBRE PVT LTD

Local Office: RMZ ICON, No 51, Palace Road, Vasanth Nagar Bangalore-560052

PROPOSED RAIL OFC ALONG NH 234; (NLD-4D-BLR-HASSAN-MLR)

ROUTE LENGTH - 62+500 TO 63+000 = 500 MTR

No of Ducts: 2 Nos(LHS).

SHEET NO.: 02

1.NHAI Boundary ROW;
2.Proposed OFC lane;
3.CULVERT;

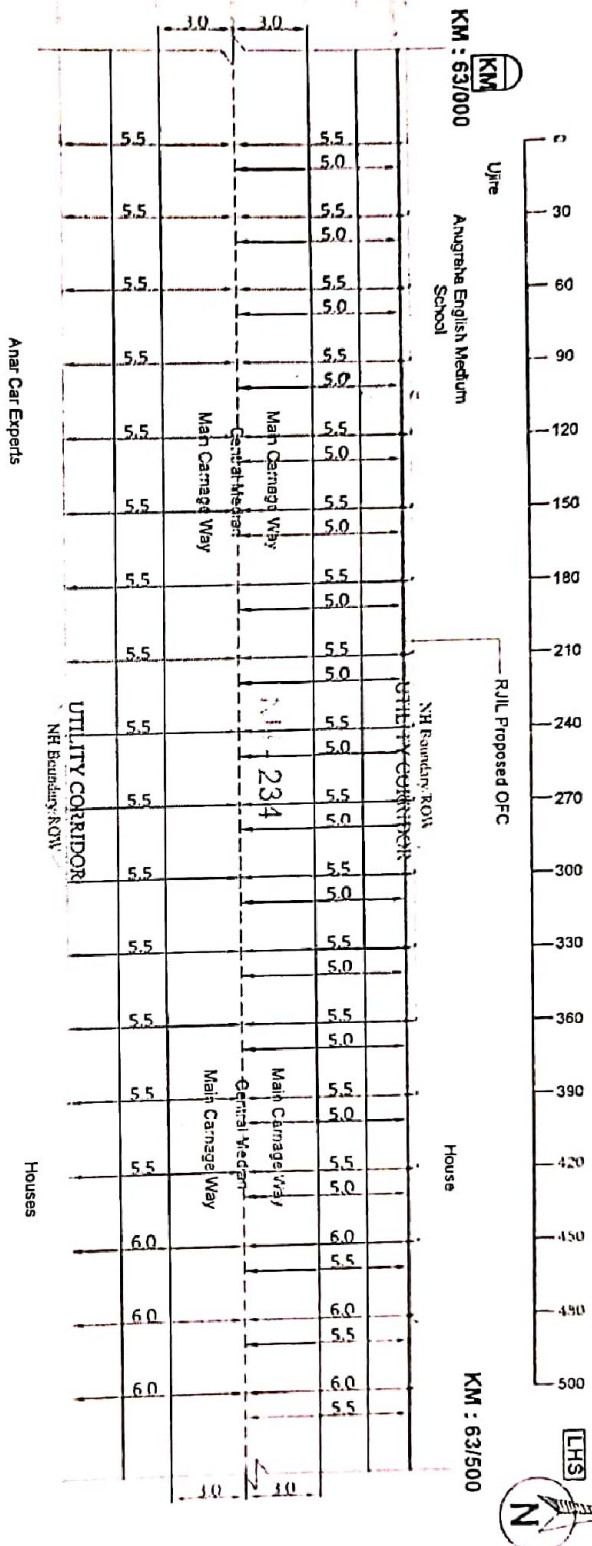


Assistant-Executive Engineer
National Highway 500 Division
Mangalore

Executive Engineer
National Highway Division
Mangalore

Bangalore-Hassan-Mangalore

TOWARDS
Thiruvannamalai



RHIS

SHEET NO.: 05

1.NHAI Boundary/R.O.W:
2.Proposed OFC lane:
3.CULVERT:



Local Office: RMZ ICON, No.51, Palace Road, Vasanth Nagar Bangalore-560052

JIO DIGITAL FIBRE PVT LTD

NOTE: ALL DIMENSIONS ARE IN METERS

PROPOSED RAIL OFC ALONG NH 234 (N.D-D-BL-R-HASSAN-MLR)
From KM 61/000 TO 75/000 (Ujire Section to Charnad)
ROUTE LENGTH - 63+000 TO 63+500 = 500 MTR
No of PUGS: 2 (North/S):

No of Ducts: 2 No8(LHS):

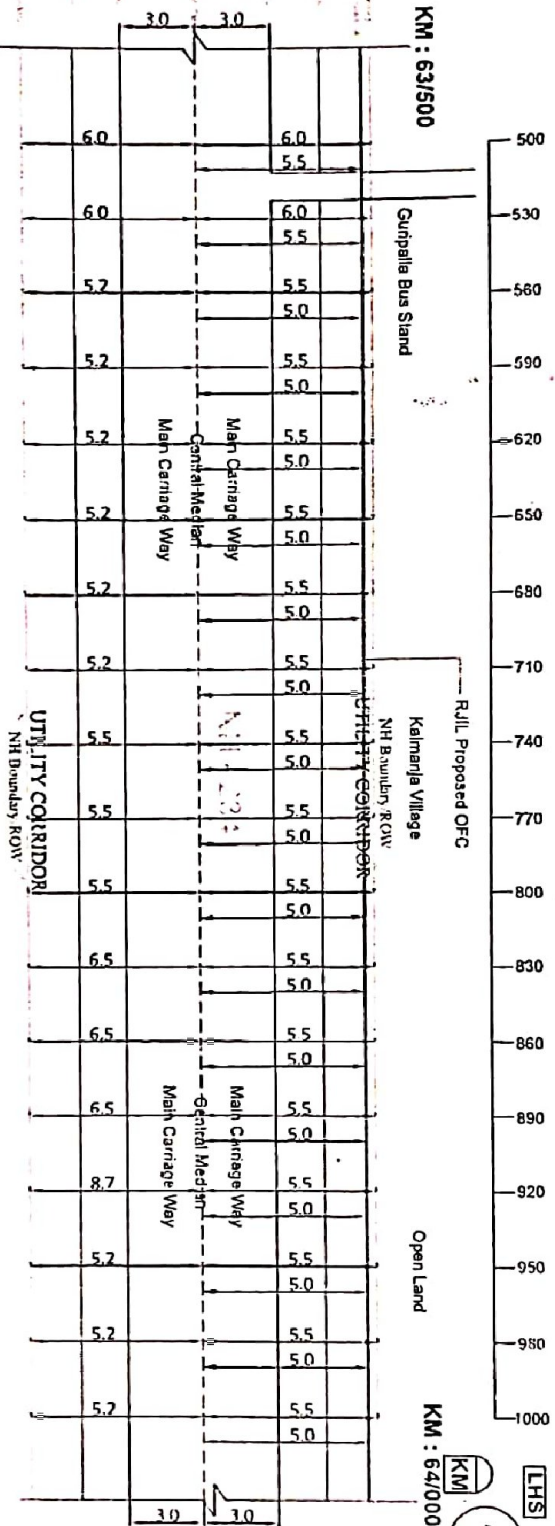
Assistant Executive Engineer,
National Highway Sub Division,
Mandagere

Executive Engineer
National Highway Division
Mangaluru

TOWARDS
Mangalore

Bangalore-Hassan-Mangalore

TOWARDS
Thiruvannamalai



RHS

LHS



SHEET NO.: 08

1. NHAI Boundary/ROW:
2. Proposed OFC line:
3. CULVERT:



JIO DIGITAL FIBRE PVT LTD

Local Office: RMZ ICON, No.51, Palace Road, Vasanth Nagar Bangalore-560052

PROPOSED R.J.L. OFC ALONG NH 234(NLD-4D-BL R-HASSAN-MLR)

From KM 61/000 to 75/000 (Ujire Section to Channadi)

ROUTE LENGTH - 63+500 TO 64+000 = 500 MTR

No of Ducts: 2 No(LHS).

NOTE: ALL DIMENSIONS ARE IN METERS

Assistant Executive Engineer
National Highway Division
Mangalore

Executive Engineer
National Highway Division
Mangalore

**TOWARDS
Thiruvannamalai**



Executive Engineer
National Highway Division
Mangaluru

TOWARDS
Thiruvannamalai



SHEET NO.: 08

1. NHA | Boundary/ROW:
2. Proposed OFC lane:
3. CULVERT:



JIO DIGITAL FIBRE PVT LTD

Local Office: RMZ ICON, No.51, Palace Road, Vasanth Nagar Bangalore-560052

PROPOSED R.J.L. OFC ALONG NH 234 (MLD-4D-BLR-HASSAN-MLR)
From KM 61/000 TO 75/000 (Ujire Section to Channadi)
ROUTE LENGTH - 64+500 TO 65+000 = 500 MTR
No of Ducts 2 Nos.(1HS).

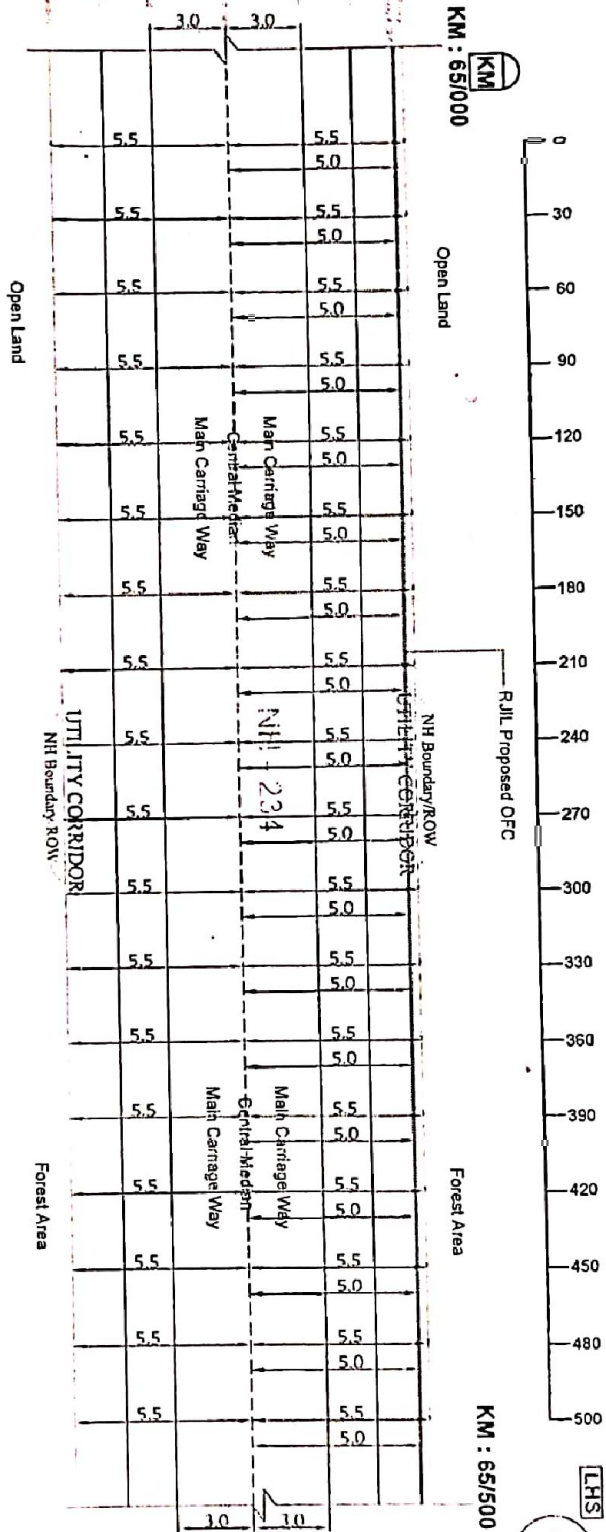
Assistant Executive Engineer
National Highway Sub Division
Bangalore

Executive Engineer
National Highway Division
Mangaluru

TOWARDS
Mangalore

Bangalore-Hassan-Mangalore

TOWARDS
Thiruvannamalai



SHEET NO.: 08

1. NHAI Boundary/ROW:
2. Proposed OFC Min:
3. CULVERT:



JIO DIGITAL FIBRE PVT LTD

Local Office: RMZ ICON, No.51, Palace Road, Vasanth Nagar Bangalore-560052

PROPOSED R.J.L. OFC ALONG NH 234 (N.D. 4D-BLR-HASSAN-MLR)
From KM 61/000 to 75/000 (Ujira Section to Charamadi)
ROUTE LENGTH - 65+000 TO 65+500 = 500 MTR
No of Ducts: 2 Nos(LHS).

NOTE: ALL DIMENSIONS ARE IN METERS

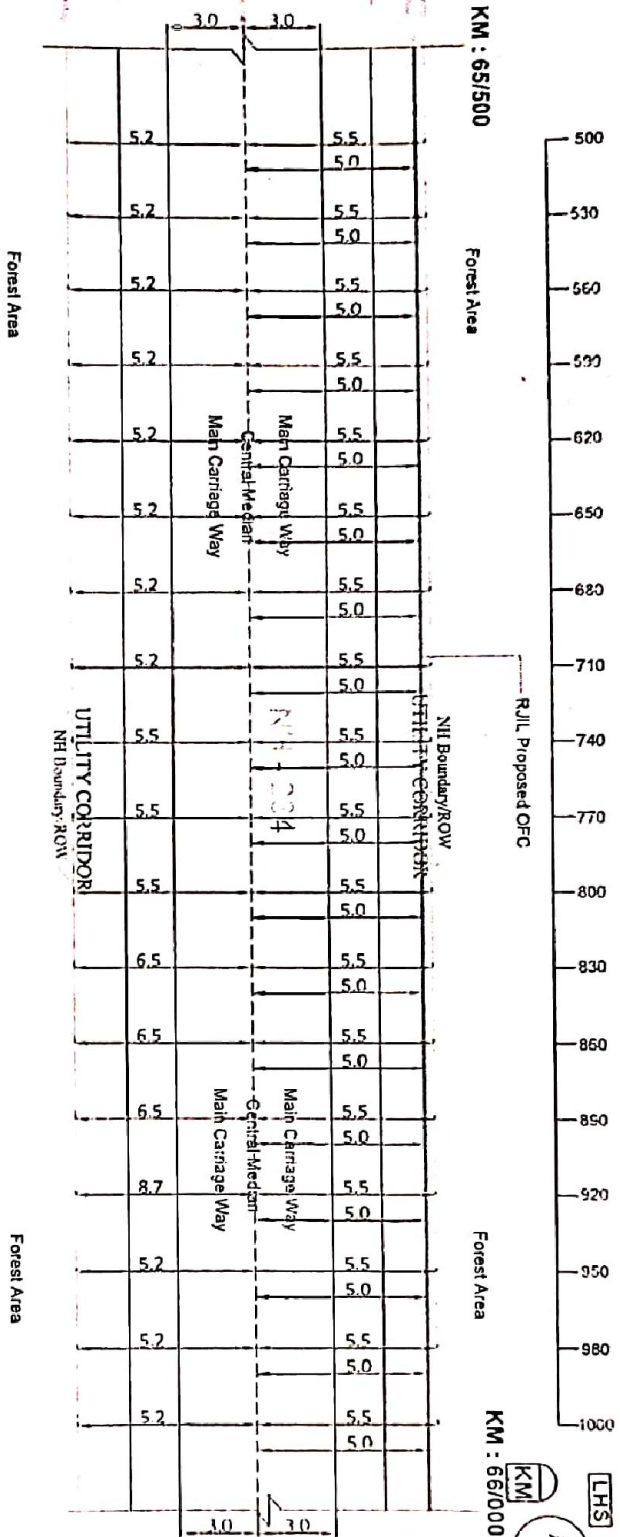
Assistant Executive Engineer
National Highway Sub Division
Mangalore

Executive Engineer
National Highway Division
Mangaluru

TOWARDS
Mangalore

Bangalore-Hassan-Mangalore

TOWARDS
Thiruvannamalai



[RHS]

SHEET NO.: 10

1. NH&I Boundary/ROW
2. Proposed O.F.C. line
3. CULVERT:



JIO DIGITAL FIBRE PVT LTD

Local Office: RMZ ICON, No.51, Palace Road, Vasanth Nagar Bangalore-560052

PROPOSED R.I.L. O.F.C. ALONG NH 234(NLD-4D-BLR-HASSAN-MLR)

From KM 61/000 to 75/000 (Ujire Section to Channadi)

ROUTE LENGTH - 65+500 TO 66+000 = 500 MTR

No of Ducts 2 Nos(L+R)

NOTE: ALL DIMENSIONS ARE IN METERS

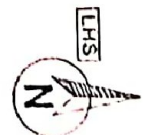

Assistant Executive Engineer
National Highway 6th Division
Mangalore

Executive Engineer
National Highway Division
Mangaluru

TOWARDS
Mangalore

Bangalore-Hassan-Mangalore

TOWARDS
Thiruvannamalai



KM : 66/000

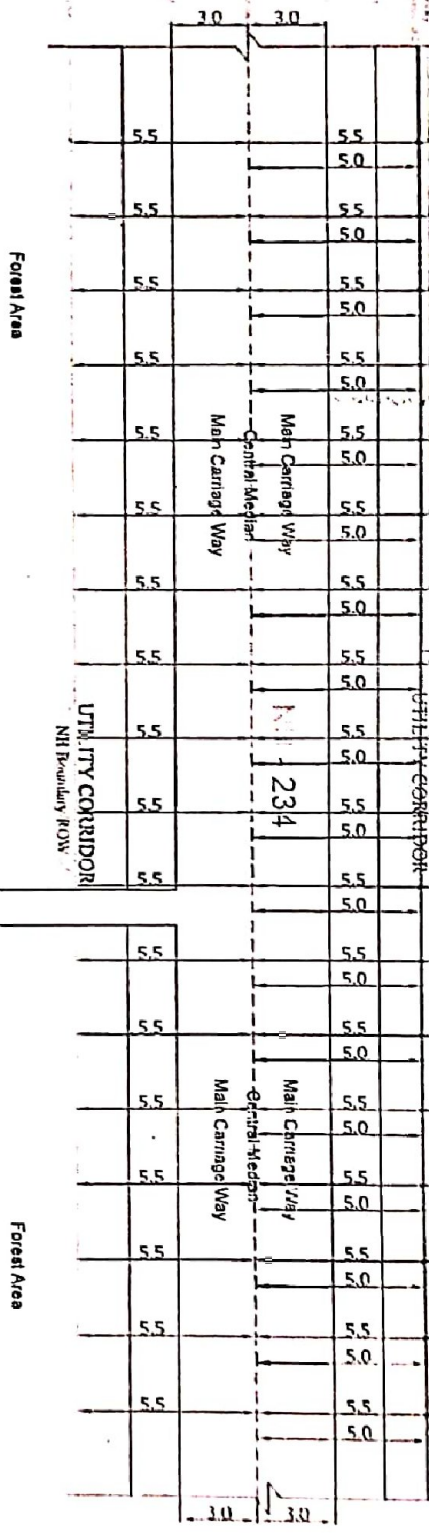
Forest Area

R/L Proposed OFC

NH Boundary/ROW

Forest Area

KM : 66/500



RHS

SHEET NO. 11

ANIMAL Boundary/ROW
2. Proposed OFC line:
3. CULVERT.



Local Office: RMZ ICON, No.51, Palace Road, Vasanth Nagar Bangalore-560052

JIO DIGITAL FIBRE PVT LTD

PROPOSED R/L OFC ALONG NH 234(NL-D-40-BLR-HASSAN-MLR)

From KM 01/000 to 75/000 (U/R Section to Chennai)

ROUTE LENGTH - 66+000 TO 66+500 = 500 MTR

No of Ducts 2 (NH&HS)

Assistant Executive Engineer
National Highway Sub Division
Mangalore

Executive Engineer
National Highway Division
Mangalore

TOWARDS
Thiruvannamalai



JIO DIGITAL FIBRE PVT LTD

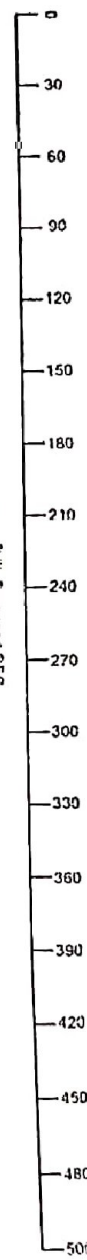
Local Office: RMZ ICON, No.51, Palace Road, Vasanth Nagar Bangalore-560052

Scanned with CamScanner

TOWARDS
Mangalore

Bangalore-Hassan-Mangalore

TOWARDS
Thiruvannamalai



KM : 67/000

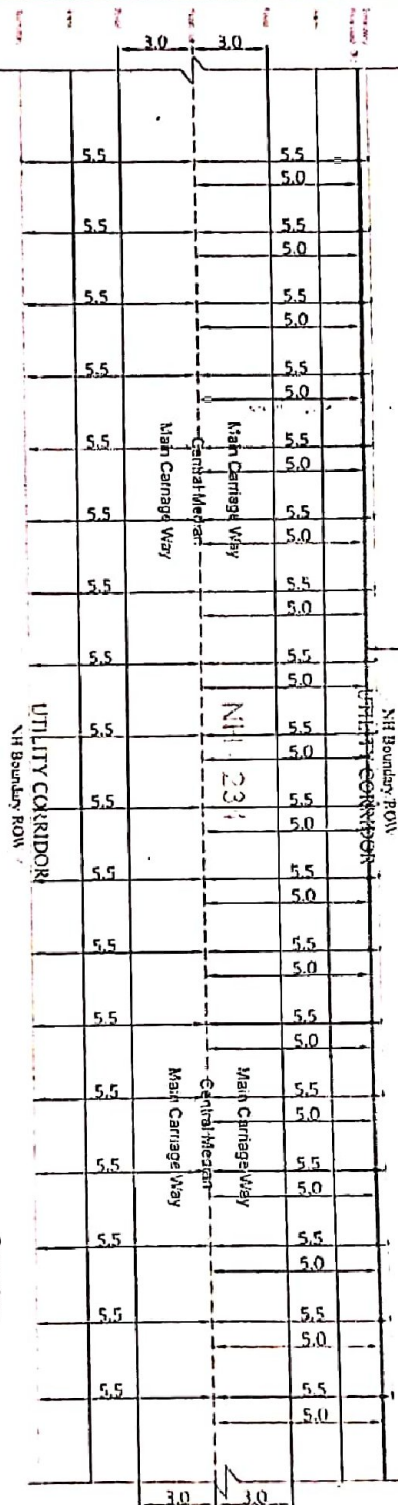
Forest Area

Mundee

Rail Proposed OFC

Forest Area

KM : 67/500



NOTE: ALL DIMENSIONS ARE IN METERS

JIO DIGITAL FIBRE PVT LTD

Local Office: RMZ ICON, No.51, Palace Road, Vasanth Nagar Bangalore-560052

PROPOSED RAIL OFC ALONG NH 234(NL-D-4C-BLR-HASSAN-MLR)

From KM 61/000 to 75/000 (Uire Section to Channad)

ROUTE LENGTH - 67+000 TO 67+500 = 500 MTR

No of Duds 2 (see LHS)



SHEET NO.: 13
1. NH&I Boundary ROW
2. Proposed OFC and
3. CARRYOVER


Assistant Executive Engineer
National Highway Sub Division
Mangalore

Executive Engineer
National Highway Division
Mangalore

TOWARDS
Mangalore

Bangalore-Hassan-Mangalore

TOWARDS
Thiruvannamalai



KM : 67/500

Kushi Digital Photoflash

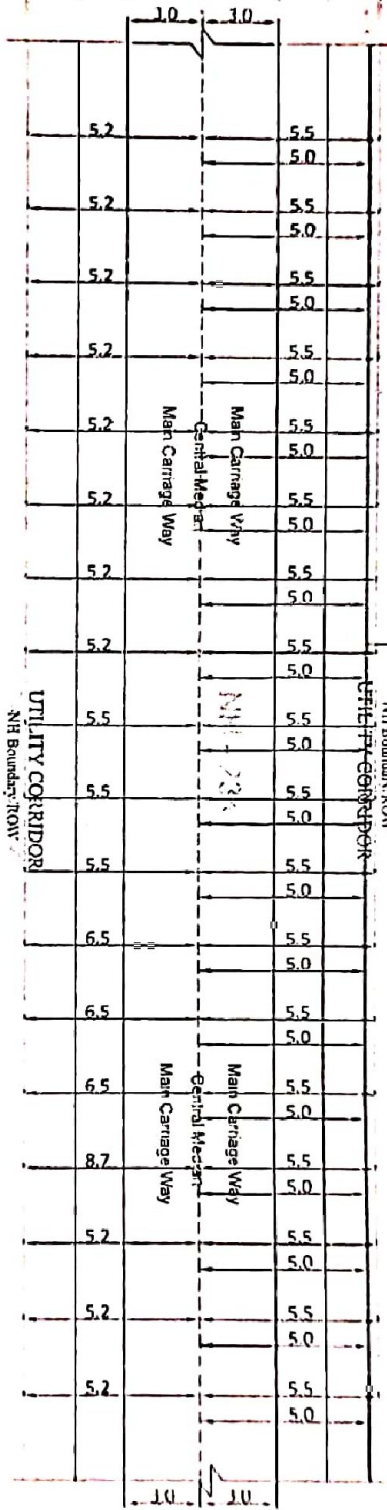
Rail Proposed OFC

Nishintha Store

Kaipavruksha Electronics

KOSAMATTAM FINANCE

KM : 68/000



Hotel Sharadamba

Vijaya Bank

[RHS]

SHEET NO.: 14

Utility Boundary (OW)
2. Proposed OFC line
3. CLVERT



JIO DIGITAL FIBRE PVT LTD

Local Office: RMZ ICON, No.51, Palace Road, Vessan Nagar Bangalore-550052

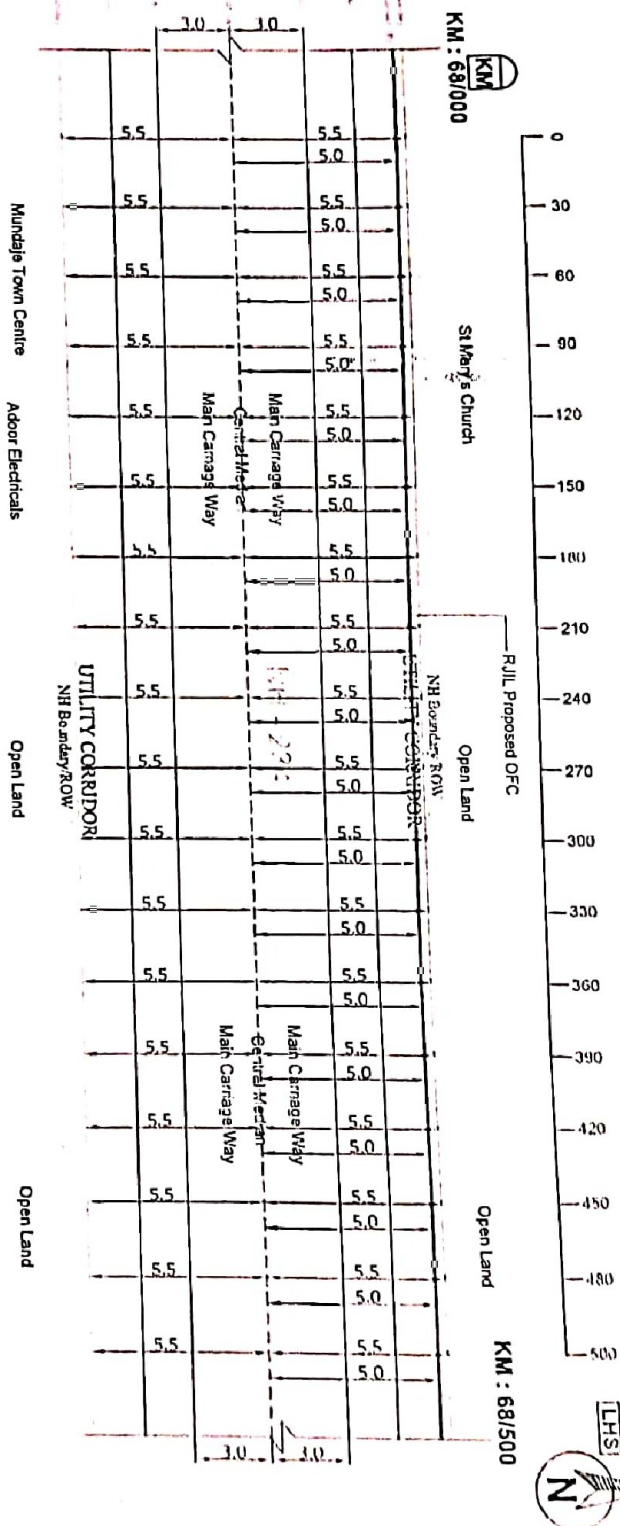
PROPOSED RAIL OFC ALONG NH 234 (N.D.A.D-BLR-HASSAN-MTR)
From KM 67/000 to 75/000 (Ujire Section to Channarayana)
ROUTE LENGTH - 67+500 TO 68+000 = 500 MTR
No of Ducts: 2 Nos(LHS).

NOTE ALL DIMENSIONS ARE IN METERS

Assistant Executive Engineer
National Highway Sub Division
Mangalore

Executive Engineer
National Highway Division
Bangalore

TOWARDS
Thiruvannamalai



NOTE: ALL DIMENSIONS ARE IN METERS

JIO DIGITAL FIBRE PVT LTD

Local Office: RMZ ICON, No.51, Palace Road Vasanth Nagar Bangalore-560052

PROPOSED RAIL OFC ALONG NH 234 (NLD-4D-BLR-HASSAN-VLR)

From KM 61/000 to 75/000 (Ujire Section to Channarayana)
ROUTE LENGTH - 68+000 TO 68+500 = 500 MTR

No of Ducts: 2 Nos.(LHS).



Assistant Executive Engineer
National Highway Sub Division,
Mangalore

Executive Engineer
National Highway Division
Mangaluru

TOWARDS
Thiruvannamalai



KM : $\overline{69/000}$



JIO DIGITAL FIBRE PVT LTD

Local Office: RMZ ICON, No.51, Palace Road, Vasanth Nagar Bangalore-560052

PROPOSED RAIL OFC ALONG NH 234(NLD-4D-BLR-HASSAN-MLR)

From KM 61/000 to 75/000 (Ujire Section to Charmad)

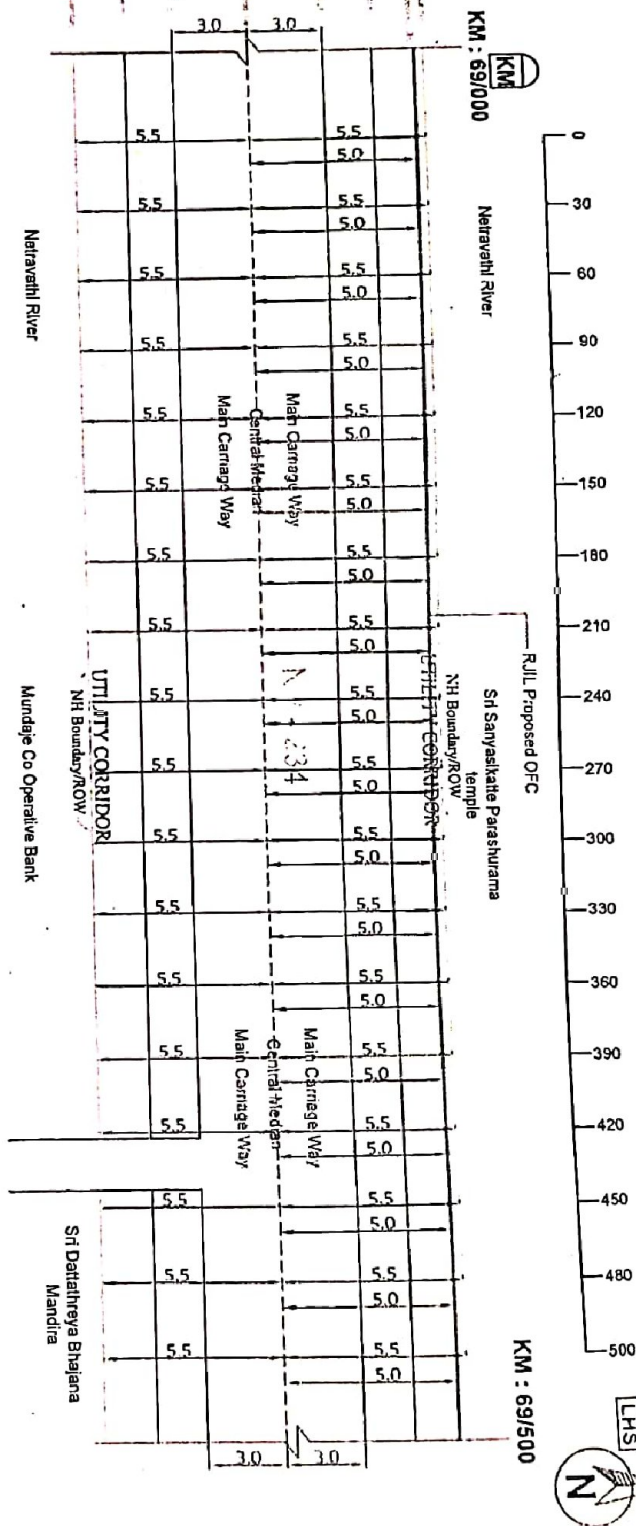
No of Ducks - 2 Nos(LHS).



Executive Engineer
National Highway Division

Bangalore-Hassan-Mangalore

TOWARDS
Thiruvannamalai



NOTE: ALL DIMENSIONS ARE IN METERS

SHEET NO.: 17

1. NHA1 Boundary/ROW.
2. Proposed OFC lane.
3. CULVERT.



JIO DIGITAL FIBRE PVT LTD

Local Office: RMZ/ICON, No.51, Palace Road, Vasanth Nagar Bangalore-560052

PROPOSED RUL OFC ALONG NH 234(NLD-4D-BLR-HASSAN-MLR)

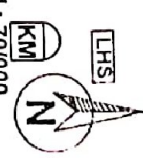
From KM 61/000 to 75/000 (Ujire Section to Charamadi)

No of Ducts: 2 Nos(LHS).

Assistant Executive Engineer
National Highway Sub Division

Executive Engineer
National Highway Division
Mangaluru

TOWARDS
Thiruvannamalai



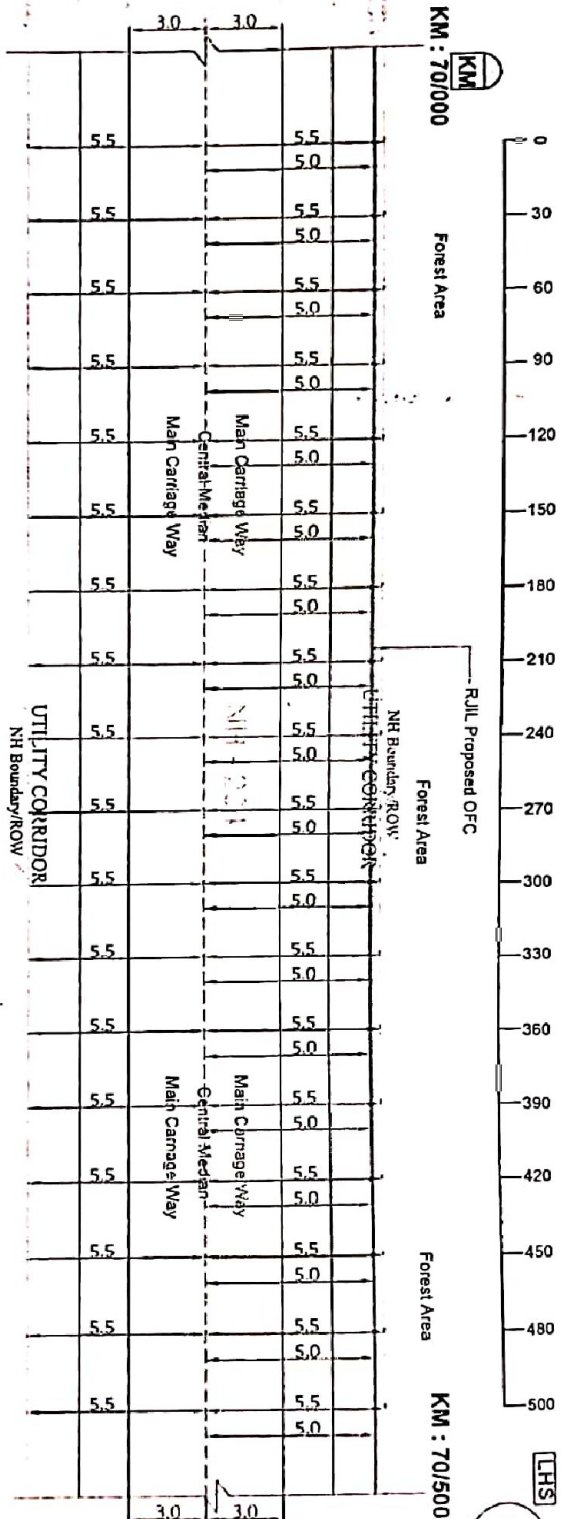
No of Ducts: 2 Nos(LHS).

Executive Engineer
National Highway Division
Mangaluru

TOWARDS
Mangalore

Bangalore-Hassan-Mangalore

TOWARDS
Thiruvannamalai



RHS

SHEET NO.: 18

1. Initial Boundary/ROW
2. Proposed O.F.C. line:
3. CULVERT



JIO DIGITAL FIBRE PVT LTD

Local Office: RMZ ICON, No.51, Palace Road, Vasanth Nagar Bangalore-560052

PROPOSED R.J.L. O.F.C. ALONG NH 234 (N/D-40-BLR-HASSAN-AHLR)
From KM 61/000 to 75/000 (Ujire Section to Chameadi)
ROUTE LENGTH - 70+000 TO 70+500 = 500 MTR
No of Ducts 2 Nos(LHS),

NOTE: ALL DIMENSIONS ARE IN METERS

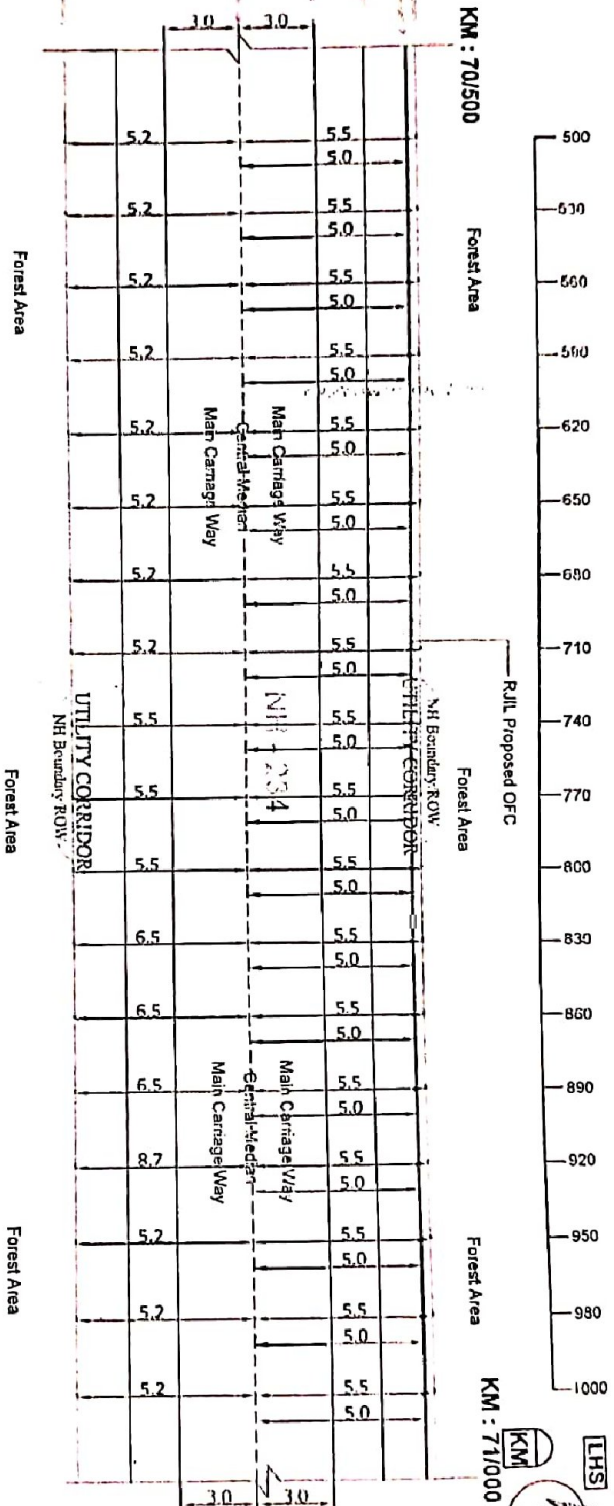
Assistant Executive Engineer
National Highway Sub Division
Mangalore

Executive Engineer
National Highway Division
Bangalore

TOWARDS
Mangalore

Bangalore-Hassan-Mangalore

TOWARDS
Thiruvannamalai



RHS

SHEET NO.: 20

1. NHAI Boundary/OFW:
2. Proposed OFC line:
3. CULVERT:



JIO DIGITAL FIBRE PVT LTD

Local Office: RMZ ICON, No.51, Palace Road, Vasanth Nagar Bangalore-560052

PROPOSED R.L. OFC ALONG NH 234 (NLD-4D-BLR-HASSAN-MLR)
From KM 61/000 to 75/000 (U/I Section to Channadi)
ROUTE LENGTH - 70+500 TO 71+000 = 600 MTR
No of Ducts 2 Nos(LHS)

NOTE: ALL DIMENSIONS ARE IN METERS

Assistant Executive Engineer
National Highway Sub Division
Mangalore

Executive Engineer
National Highway Division
Mangalore

TOWARDS
Thiruvannamalai



SHEET NO.: 21

1. NHA Boundary/ROW
2. Proposed OFC line
3. CULVERT:



Local Office: RMZ ICON, No.51, Palace Road, Vasanth Nagar Bangalore-560052

JIO DIGITAL FIBRE PVT LTD

PROPOSED R/L OFC ALONG NH 224(NLD-D-BLR-HASSAN-MLR)
From KM 61/000 to 75/000 (Ujire Section to Channadi)
ROUTE LENGTH - 71+000 TO 71+500 = 500 MTR
No. of Dues. 2 Nos(LHS),

No of Ducts. 2 Nos(LHS)

Executive Engineer
National Highway Division
Mangaluru

TOWARDS
Thiruvannamalai



Executive Engineer
National Highway Division
Mangaluru

TOWARDS
Thiruvannamalai

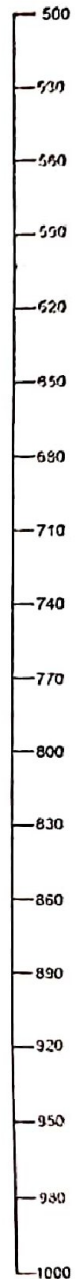


✶ Mangaluru

TOWARDS
Mangalore

Bangalore-Hassan-Mangalore

TOWARDS
Thiruvannamalai



KM : 72/500

S.P Traders Kalkinge

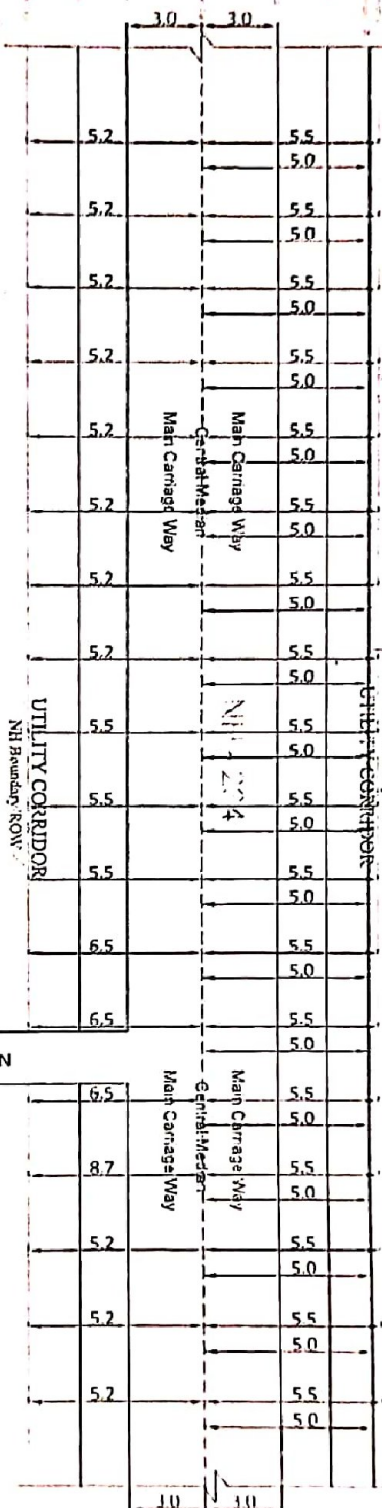
Indian Chicken Centre

RJL Proposed OFC

Arekhal complex

Kalkinge Post Office

KM : 73/000



RHS

SHEET NO.: 24

1. NH Boundary ROW
2. Proposed OFC line
3. Culvert



JIO DIGITAL FIBRE PVT LTD

NOTE: ALL DIMENSIONS ARE IN METERS

Local Office: RMZ ICON, No.51, Palace Road, Vasanth Nagar Bangalore-560052

PROPOSED RJL OFC ALONG NH 234(NLD-4C-BLR-HASSAN-MLR)
From KM 61/000 to 75/000 (Ujire Section to Channarayana)
ROUTE LENGTH - 72+500 TO 73+000 = 500 MTR
No of Ducts 2 Noel(LHS)

Executive Engineer

National Highway Division

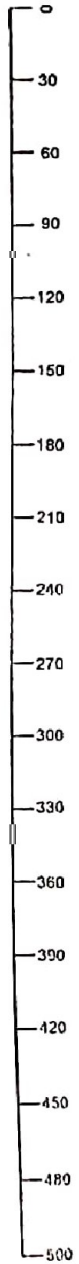
Mangalore

Assistant Executive Engineer
National Highway Sub Division
Mangalore

TOWARDS
Mangalore

Bangalore-Hassan-Mangalore

TOWARDS
Thiruvannamalai

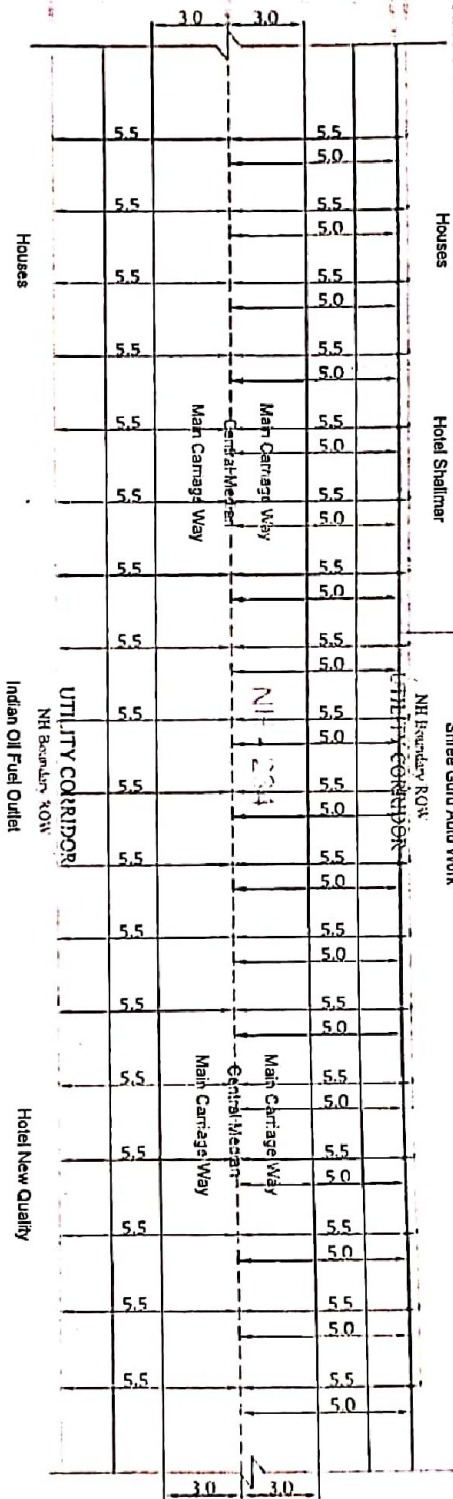


LHS



KM : 73/000

KM : 73/500



RHS

NOTE: ALL DIMENSIONS ARE IN METERS

SHEET NO.: 25

1. Initial Boundary ROW:
2. Proposed O.F.C. line:
3. ALTERNATE:



JIO DIGITAL FIBRE PVT LTD

Local Office: RMZ ICON, No.51, Palace Road, Vasanth Nagar Bangalore-560052

PROPOSED R.J.L. O.F.C. ALONG NH 234 (NLD-4D-BLR-HASSAN-MLR)
From KM 61/000 to 75/000 (Ujire Section to Channarayana)
ROUTE LENGTH - 73+000 TO 73+500 = 500 MTR
No. of Ducts: 2 Nos(LHS):

Executive Engineer

National Highway Division

Mangalore

Assistant Executive Engineer,
National Highway Sub Division,
Mangalore

TOWARDS
Thiruvannamalai



SHEET NO.: 26

1. NEW! BOUNCERY CITY
2. Proposed Office
3. SOLVERT



JIO DIGITAL FIBRE PVT LTD

Local Office: RMZ ICON, No.51, Palace Road, Vasanth Nagar, Bangalore-560024

PROPOSED RUL OFF ALONG N+ 224 (NLD-D-S-R-H-S-S-N-M-L-R)
From KM 61/000 TO 75/000 (Urg Section is Chairao)
ROUTE LENGTH - 73+500 TO 74+000 = 500 MTR
No of Lanes 2 Nos L+R

Executive Engineer

National Highway Division

of Mangaluru

Assistant Executive Engineer


National Highway Sub Division

National Highway Survey
Mangalore

TOWARDS
Mangalore

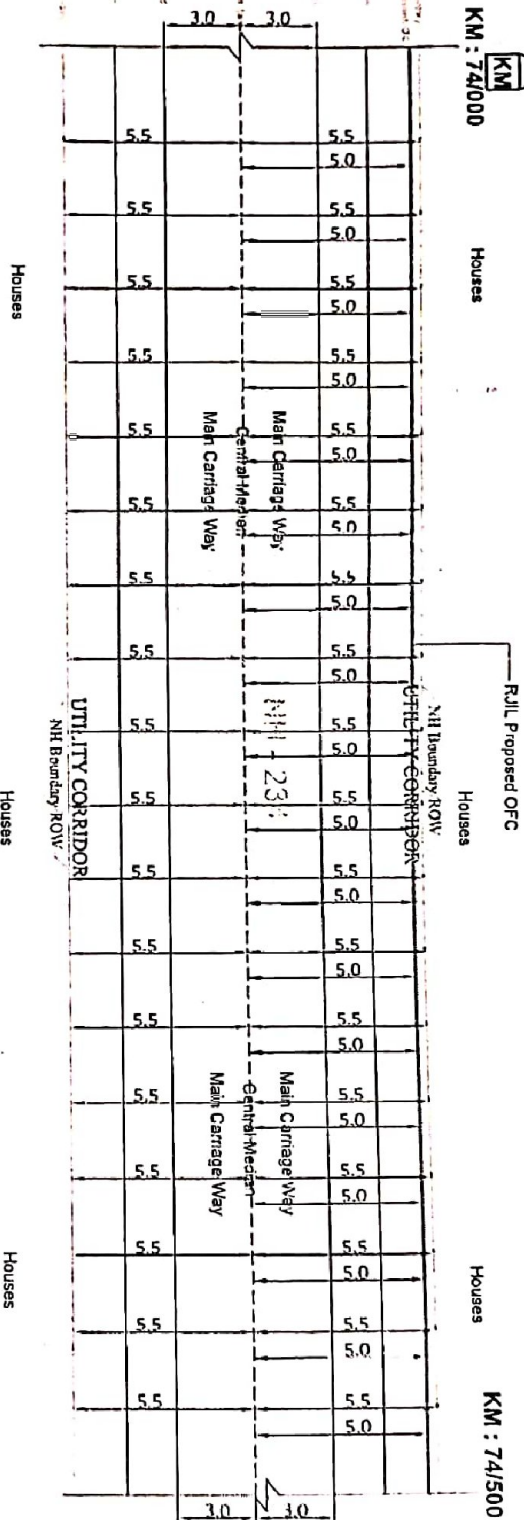
Bangalore-Hassan-Mangalore

TOWARDS
Thiruvannamalai



KM : 74/000

KM : 74/500



RHS

SHEET NO.: 27

- 1. NH&I Boundary/ROW: _____
- 2. Proposed OFC line: _____
- 3. CULVERT: _____



Local Office: RMZ ICON, No.51, Palace Road, Vasanth Nagar Bangalore-560052

JIO DIGITAL FIBRE PVT LTD

PROPOSED R.J.L. OFC ALONG NH 234(NLD-4D-BLR-HASSAN-MLR)
From KM 61/000 to 75/000 (U/r Section to Channadi)
ROUTE LENGTH - 74+000 TO 74+500 = 500 MTR
No of Ducts: 2 Nos(LHS):

Assistant-Executive Engineer
National Highway Sub Division
Mangalore

Executive Engineer
National Highway Division
Mangalore

TOWARDS
Thiruvannamalai



1. **What is the purpose of the study?**
 2. **What are the research objectives?**
 3. **What is the significance of the study?**



Local Office RMT ICON, No.51, Palace Road, Vastan Nagar, Bangalore-560022

PROPOSED RAIL DEC ALONG N. 234 N. DUNDAS ST. AT 455 N. WATER
From KM 01000 TO 75000 (Line Section to Germany)
ROUTE LENGTH = 74000 TO 75000 = 500 MTR
NOR DUCT 2x4x125

Executive Engineer
National Highway Division
Mangaluru